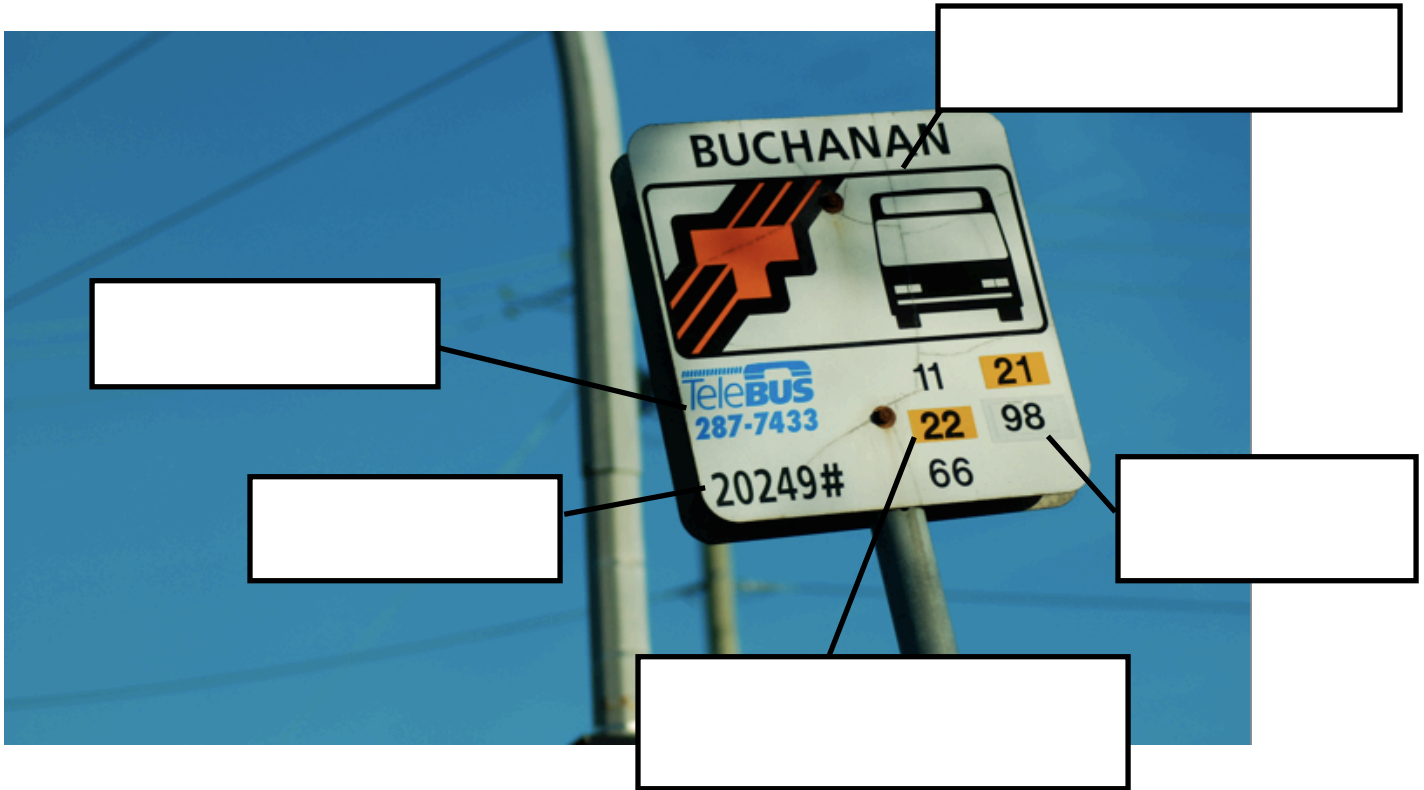


BUS SIGNAGE

Look at the diagram. Choose and write the correct description (words) in each box. The descriptions are listed below.

Destination (X2)	This tells you how far the bus will go on the route.
Route number (X2)	The number given to a bus route.
Route Name	The name given to a bus route.





BUS STOP SIGN


Look at the bus stop. Choose and write the correct description (words) in each box. The descriptions are listed below.


Telebus Phone Number	The phone number to call for information about the bus schedule.
Express Route Number	The number given to an Express bus route that usually runs during high traffic times (a.m. and p.m).
Regular Route Number	The number given to a regular (non-express) bus route.
5-Digit Bus Stop Number	The number that identifies each bus stop in the city.
Route Name	The name given to a bus route.


Navigo Trip Planner www.winnipegtransit.ca


07:49 AM 07:49  [212 Aubert Street](#)


 Walk 9 minutes

07:57 AM 07:57  Eastbound Provencher at Langevin

 Ride **43** [Munroe](#) (Kildonan Place)

08:13 AM 08:13  Eastbound Munroe at Besant

 Walk 5 minutes

08:18 AM 08:18  [Hampstead Elementary \(920 Hampstead Avenue\)](#)

NAVIGO Trip Planner	
Look at the Navigo Trip Planner. Choose and write the correct description (words) in each box. The descriptions are listed below.	
Route Number	Bus Stop where to get off the bus.
Bus Stop where to get on the bus.	Walking time.
Origin , where I start.	Destination , where I end up.